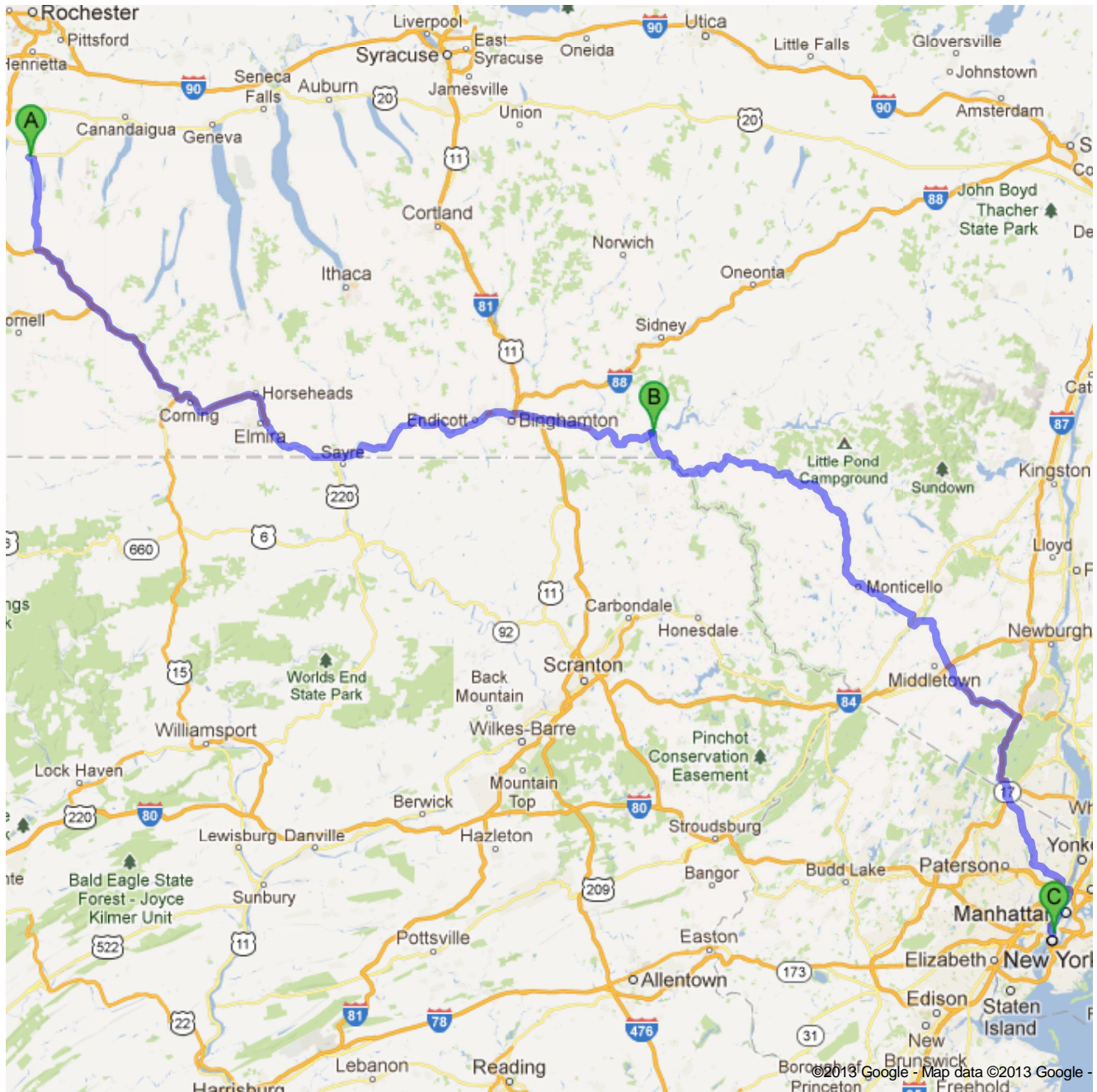














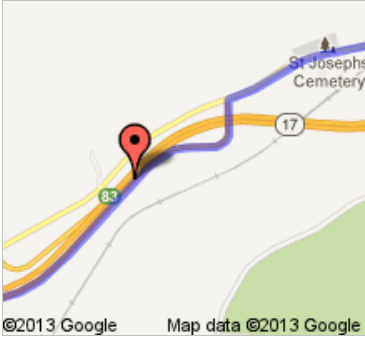


### Directions to Ty's

114 Christopher St, New York, NY 10014


319 mi – about 5 hours 19 mins

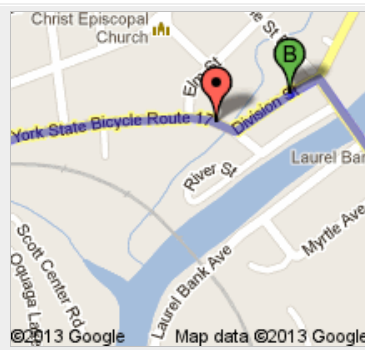


**A The Ranch**  
4872 Blank Rd, Hemlock, NY 14466

	1. Head <b>north</b> on <b>Blank Rd</b> toward <b>Rix Hill Rd</b>	go 338 ft total 338 ft
	2. Sharp right onto <b>Rix Hill Rd</b> About 3 mins	go 1.2 mi total 1.3 mi
	3. Turn right onto <b>New York 15A S/Bald Hill Rd</b> Continue to follow New York 15A S About 12 mins	go 10.1 mi total 11.3 mi
	4. Continue onto <b>NY-15 S/S Main St</b> Continue to follow NY-15 S About 12 mins	go 6.9 mi total 18.2 mi
	5. Turn left to merge onto <b>I-390 S/NY-15 S</b> About 15 mins	go 16.2 mi total 34.4 mi
	6. Merge onto <b>I-86 E</b> About 40 mins	go 45.8 mi total 80.2 mi
	7. Continue onto <b>NY-17 E</b> Passing through Pennsylvania Entering New York About 49 mins	go 54.4 mi total 135 mi
	8. Merge onto <b>I-81 S/I-86 E</b> About 4 mins	go 4.3 mi total 139 mi
	9. Keep left to continue on <b>I-86 E</b> About 9 mins	go 9.9 mi total 149 mi
	10. Continue onto <b>NY-17 E</b> About 11 mins	go 13.1 mi total 162 mi
	11. Take exit <b>83</b> toward <b>Deposit/Oquaga Lake</b>	go 0.3 mi total 162 mi
		
	12. Turn right onto <b>County Rd 28/Old Route 17</b> About 1 min	go 0.6 mi total 163 mi
		



	<p>14. Turn left onto <b>Division St</b> Destination will be on the right</p>	<p>go 469 ft total 164 mi</p>
---	---	-----------------------------------



Total: **164 mi** – about **2 hours 40 mins**


	<p><b>Butterfields Cafe</b> 16 Division St, Deposit, NY 13754</p>	<p>total 0.0 mi</p>
---	---	---------------------


	<p>15. Head <b>northeast</b> on <b>Division St</b> toward <b>Pine St Exd</b></p>	<p>go 226 ft total 226 ft</p>
--	--	-----------------------------------




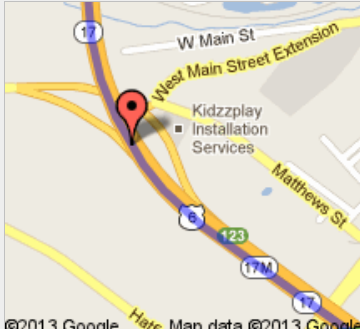

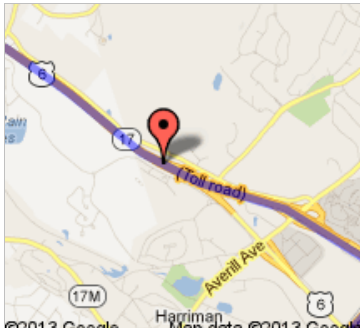

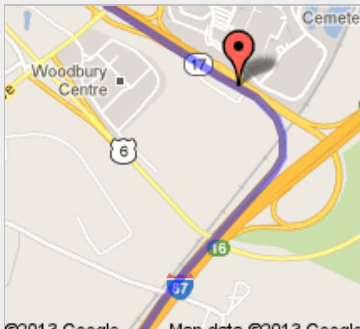

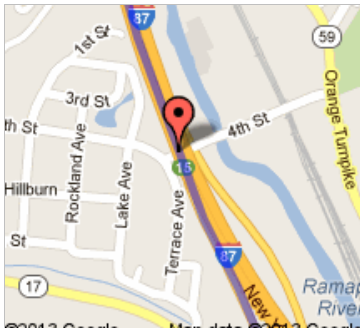

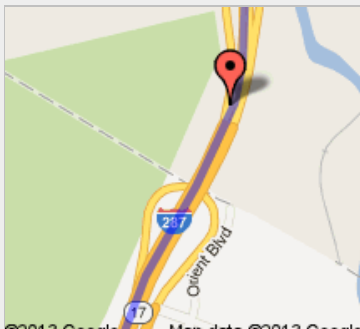
	<p>16. Take the 1st right onto <b>Pine St Exd</b></p>	<p>go 0.1 mi total 0.1 mi</p>
---	---	-----------------------------------

	<p>17. Continue onto <b>Oak St</b></p>	<p>go 0.1 mi total 0.2 mi</p>
--	--	-----------------------------------

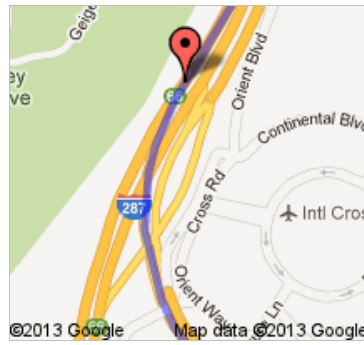
	<p>18. Turn right onto <b>New York 8 S/NY-10 S/Oak St</b> Continue to follow New York 8 S/NY-10 S About 2 mins</p>	<p>go 0.7 mi total 0.9 mi</p>
---	--	-----------------------------------

	<p>19. Turn left to merge onto <b>NY-17 E</b> About 1 hour 25 mins</p>	<p>go 92.4 mi total 93.3 mi</p>
---	--	-------------------------------------



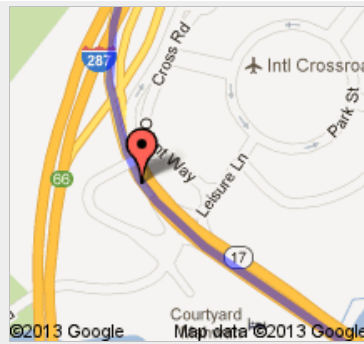
<p> 20. Continue onto <b>US-6 E</b> About 11 mins</p>	 <p>©2013 Google Map data ©2013 Google</p>	<p>go 12.5 mi total 106 mi</p>
<p> 21. Continue onto <b>NY-17 E</b> <b>Partial toll road</b> About 1 min</p>	 <p>©2013 Google Map data ©2013 Google</p>	<p>go 1.1 mi total 107 mi</p>
<p> 22. Keep right at the fork, follow signs for <b>Interstate 87 S/ New York</b> and merge onto <b>I-87 S</b> <b>Partial toll road</b> About 13 mins</p>	 <p>©2013 Google Map data ©2013 Google</p>	<p>go 14.6 mi total 122 mi</p>
<p> 23. Take exit <b>15</b> for <b>NY-17 S/I-287 S</b> toward <b>New Jersey</b> About 46 secs</p>	 <p>©2013 Google Map data ©2013 Google</p>	<p>go 0.8 mi total 122 mi</p>
<p> 24. Merge onto <b>I-287 S</b> Entering New Jersey</p>	 <p>©2013 Google Map data ©2013 Google</p>	<p>go 0.6 mi total 123 mi</p>

↖ 25. Take exit **66** on the left for **NJ-17 S** toward **Mahwah**



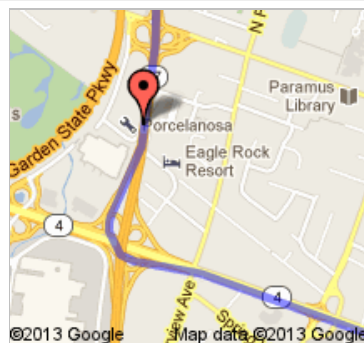
go 0.4 mi  
total 123 mi

①⑦ 26. Keep left to continue on **NJ-17 S**  
About 15 mins



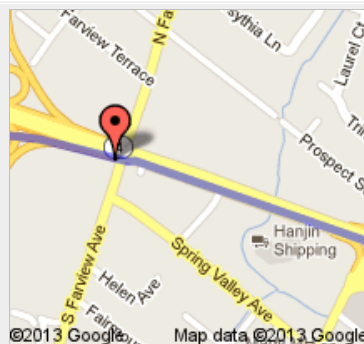
go 13.7 mi  
total 137 mi

↗ 27. Take the exit toward **Fort Lee/New York**  
About 50 secs



go 0.5 mi  
total 138 mi

④ 28. Merge onto **NJ-4 E**  
About 8 mins


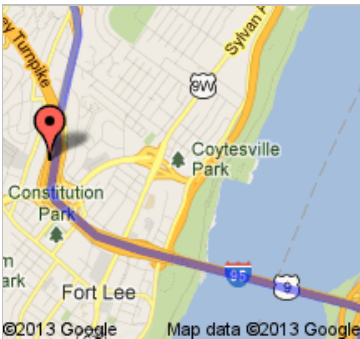






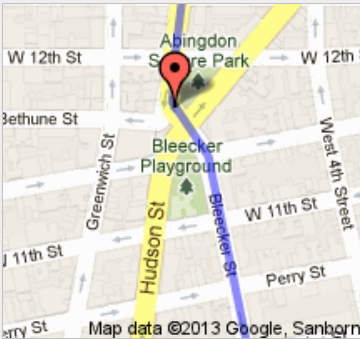


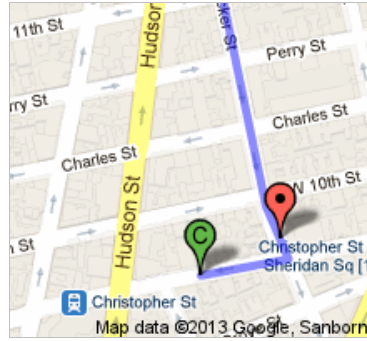
go 6.7 mi  
total 144 mi

↖ 29. Slight left onto the **I-95 N** ramp to **Bridge**



go 0.2 mi  
total 144 mi

<p>30. Merge onto <b>Interstate 95 Express N</b></p>	<p>go 0.2 mi total 145 mi</p>
<p> 31. Continue onto <b>Interstate 95 Upper Level N</b> <b>Partial toll road</b> Entering New York About 3 mins</p>	 <p>go 1.8 mi total 146 mi</p>
<p> 32. Take exit <b>1</b> for <b>H Hudson Pkwy</b> toward <b>New York 9A S</b> About 1 min</p>	<p>go 0.8 mi total 147 mi</p>
<p> 33. Merge onto <b>New York 9A S</b> About 11 mins</p>	 <p>go 7.7 mi total 155 mi</p>
<p> 34. Slight left onto <b>W 14th St</b> About 1 min</p>	 <p>go 0.2 mi total 155 mi</p>
<p> 35. Turn right onto <b>Hudson St</b> About 1 min</p>	<p>go 0.3 mi total 155 mi</p>
<p>36. Continue onto <b>Bleecker St</b> About 2 mins</p>	 <p>go 0.3 mi total 156 mi</p>



Total: **156 mi** – about **2 hours 39 mins**



**Ty's**

114 Christopher St, New York, NY 10014

These directions are for planning purposes only. You may find that construction projects, traffic, weather, or other events may cause conditions to differ from the map results, and you should plan your route accordingly. You must obey all signs or notices regarding your route.

Map data ©2013 Google

Directions weren't right? Please find your route on [maps.google.com](https://maps.google.com) and click "Report a problem" at the bottom left.