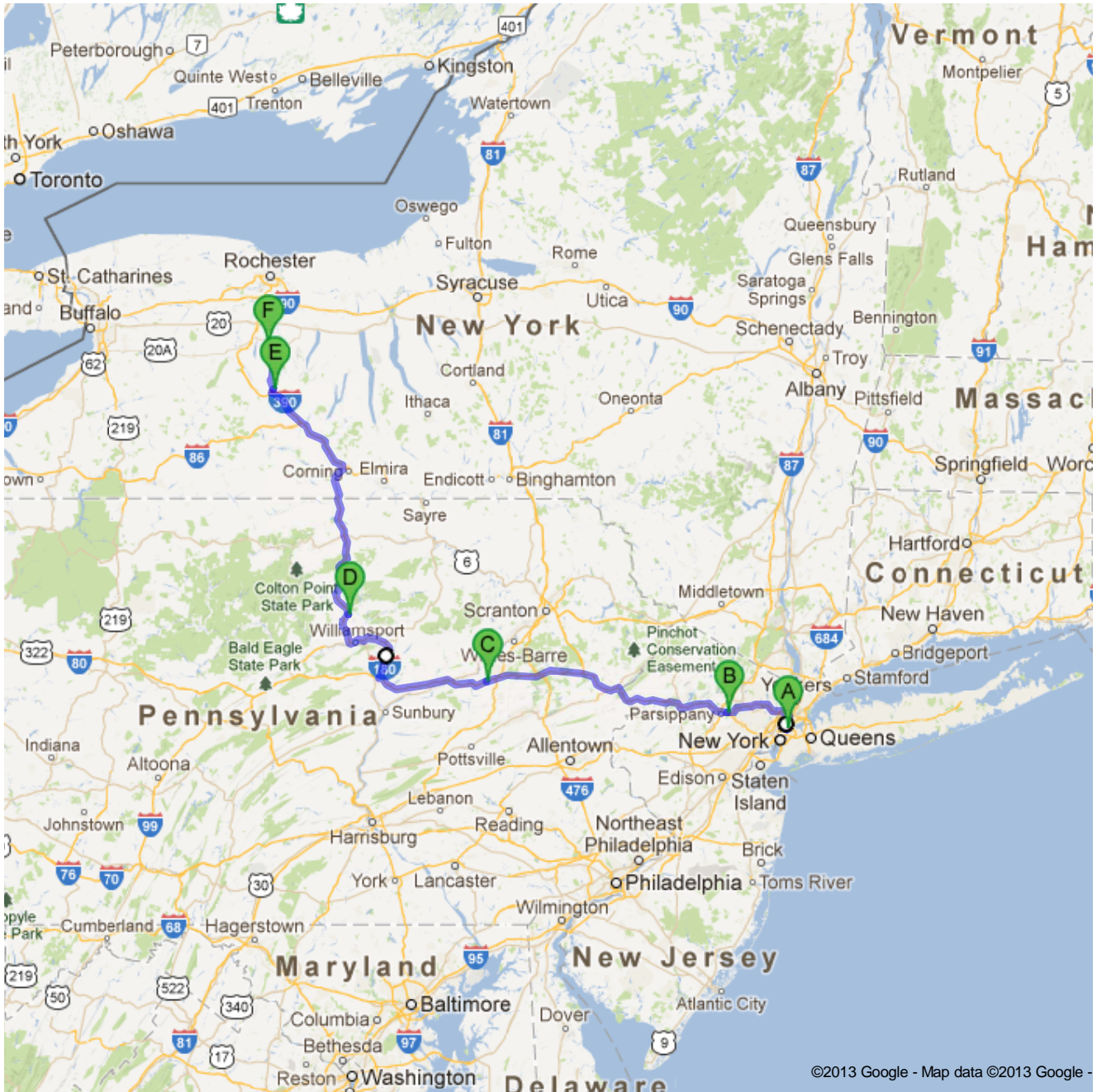




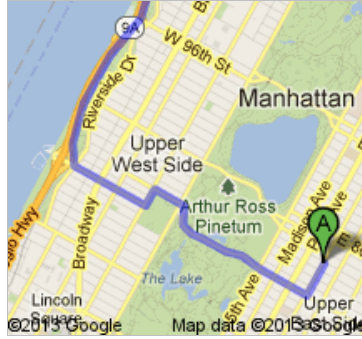
**Directions to dan & al's, the ranch**  
4872 Blank Rd, Hemlock, NY 14466  
**340 mi – about 5 hours 34 mins**





**Lexington Candy Shop**  
1226 Lexington Ave, New York, NY 10028

1. Head **southwest** on **Lexington Ave** toward **E 82nd St**



go 0.2 mi  
total 0.2 mi



2. Turn right onto **E 79th St**  
About 2 mins

go 0.3 mi  
total 0.5 mi

3. Continue onto **79th Street Transverse Rd**  
About 2 mins

go 0.6 mi  
total 1.1 mi

4. Continue onto **W 81st St**  
About 56 secs

go 0.2 mi  
total 1.3 mi



5. Turn left onto **Columbus Ave**

go 0.1 mi  
total 1.4 mi



6. Turn right onto **W 79th St**  
About 2 mins

go 0.4 mi  
total 1.8 mi



7. Slight right onto the **New York 9A N/H Hudson Pkwy** ramp

go 0.2 mi  
total 2.0 mi



8. Merge onto **New York 9A N**  
About 5 mins

go 4.3 mi  
total 6.3 mi



9. Take exit **14** for **I-95/George Washington Bridge** toward **Cross Bronx Expy/W 178 St**

go 0.4 mi  
total 6.6 mi



10. Keep right at the fork, follow signs for **Interstate 95 Lower Level S/New Jersey/George Washington Bridge** and merge onto **Interstate 95 Lower Level S/George Washington Bridge**  
**Partial toll road**  
Entering New Jersey  
About 3 mins

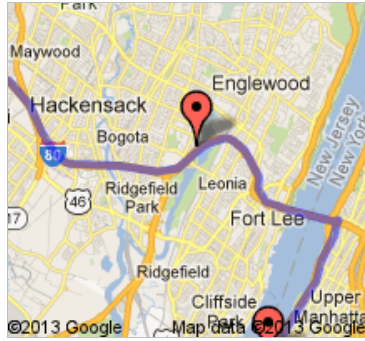


go 2.3 mi  
total 8.9 mi



11. Continue onto **I-95 S** (signs for **I-80/Hackensack**)  
About 3 mins

go 2.5 mi  
total 11.4 mi



**46** 13. Take exit **47** to merge onto **US-46 W** toward **Parsippany**  
Destination will be on the right

go 0.4 mi  
total 33.9 mi



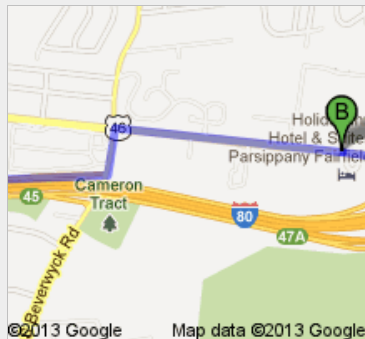
Total: **33.9 mi** – about **42 mins**

total 0.0 mi

**B** **Wendy's**  
736 U.S. 46, Parsippany-Troy Hills, NJ 07054

**46** 14. Head **west** on **US-46 W** toward **Crown Point Rd**  
About 55 secs

go 0.6 mi  
total 0.6 mi



**↶** 15. Take the 1st left onto **S Beverwyck Rd**  
About 1 min

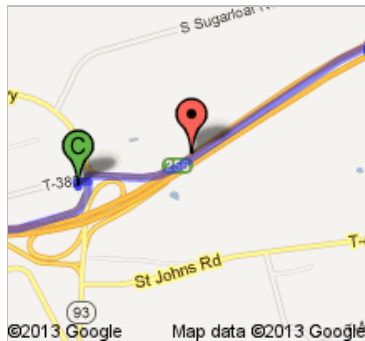
go 0.1 mi  
total 0.7 mi

**80** 16. Turn right to merge onto **I-80 W**  
**Partial toll road**  
Entering Pennsylvania  
About 1 hour 33 mins

go 100 mi  
total 101 mi

**↗** 17. Take exit **256** for **PA-93** toward **Conyngham/Nescopeck**  
About 1 min

go 0.2 mi  
total 101 mi



**93** 18. Turn left onto **PA-93 S/Berwick Hazleton Hwy**

go 89 ft  
total 101 mi

- 19. Take the 1st right onto **Old Berwick Rd/T-382**

go 174 ft  
total 101 mi
- ↶

20. Turn left  
Destination will be on the left

go 69 ft  
total 101 mi

**Total: 101 mi – about 1 hour 36 mins**

C **Pilot Travel Center** total 0.0 mi  
 SR 93 Box 1114, I-80/81/pa 93 Exit 256, Drums, PA 18222 - (570) 788-3262

- 21. Head **northwest** toward **Old Berwick Rd/T-382**

go 69 ft  
total 69 ft



- 22. Turn right onto **Old Berwick Rd/T-382**

go 174 ft  
total 243 ft
- 93

23. Turn right onto **PA-93 S/Berwick Hazleton Hwy**

go 135 ft  
total 377 ft

- 80

24. Take the ramp onto **I-80 W**  
About 39 mins

go 43.8 mi  
total 43.9 mi

- 180

25. Take exit **212B** to merge onto **I-180 W** toward **Milton/Muncy**  
About 26 mins

go 28.5 mi  
total 72.4 mi



- 15

26. Keep right to continue on **US-15 N**  
About 11 mins

go 12.7 mi  
total 85.1 mi

- 27. Take the exit toward **PA-14 S**

go 0.2 mi  
total 85.3 mi



- 14

28. Sharp left onto **PA-14 S**  
Destination will be on the right  
About 51 secs

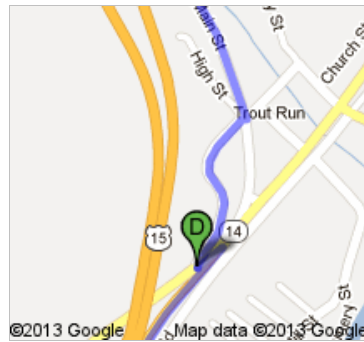
go 226 ft  
total 85.3 mi

**Total: 85.3 mi – about 1 hour 19 mins**

**D** 169 Pennsylvania 14, Trout Run, PA 17771

total 0.0 mi

29. Head **north** on **Truman Rd**



go 197 ft  
total 197 ft

**↗** 30. Slight right to stay on **Truman Rd**

go 0.2 mi  
total 0.2 mi

**↙** 31. Turn left onto **High St/Main St**  
Continue to follow Main St

go 0.2 mi  
total 0.4 mi

**15** 32. Take the ramp onto **US-15 N**  
Entering New York  
About 55 mins



go 60.7 mi  
total 61.1 mi

**86** 33. Keep left at the fork, follow signs for **Interstate 86 W/New York 17 W/New York 15 N/ Jamestown/Rochester** and merge onto **I-86 W**  
About 21 mins

go 23.6 mi  
total 84.6 mi

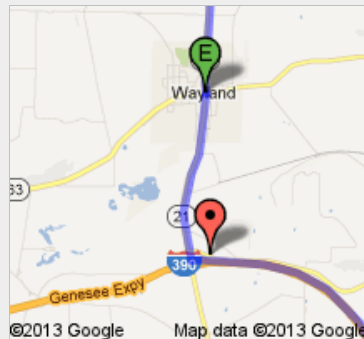
**390** 34. Continue onto **I-390 N**  
About 14 mins

go 16.3 mi  
total 101 mi

**↗** 35. Take exit **3** for **NY-15/NY-21**

go 0.3 mi  
total 101 mi

**15** 36. Turn right onto **NY-15 N/NY-21 N**  
About 4 mins



go 1.8 mi  
total 103 mi

**Total: 103 mi – about 1 hour 36 mins**

**E** 26 E Naples St, Wayland, NY 14572

total 0.0 mi

**15** 37. Head **north** on **NY-15 N/N Lackawanna St** toward **East Ave**  
Continue to follow NY-15 N  
About 6 mins

go 5.0 mi  
total 5.0 mi

**15A** 38. Continue onto **New York 15A N/N Main St**  
Continue to follow New York 15A N  
About 12 mins

go 10.1 mi  
total 15.1 mi

©2013 Google Map data ©2013 Google

↶ 39. Turn left onto **Rix Hill Rd**  
About 4 mins

go 1.2 mi  
total 16.3 mi

©2013 Google Map data ©2013 Google

↶ 40. Sharp left onto **Blank Rd**  
Destination will be on the right

go 338 ft  
total 16.4 mi

©2013 Google Map data ©2013 Google

Total: **16.4 mi** – about **22 mins**

**F** **dan & al's, the ranch**  
4872 Blank Rd, Hemlock, NY 14466

These directions are for planning purposes only. You may find that construction projects, traffic, weather, or other events may cause conditions to differ from the map results, and you should plan your route accordingly. You must obey all signs or notices regarding your route.

Map data ©2013 Google

Directions weren't right? Please find your route on [maps.google.com](https://maps.google.com) and click "Report a problem" at the bottom left.